

- Indicates Location of Outer & Inner Stringer Splice. See Std. Dwg. M8d
- ▼ Indicates Location of Outer & Inner Flange Splice. See Std. Dwg. M8e
- ⊠ Indicates Location of 610 x 1220 x 2440 Lg. Billet

SCHEMATIC LEGEND
1:100

| | |
|-----------|------|
| revisions | date |
|-----------|------|

| | | |
|--------|---|----------|
| A C | A detail no. no. du détail B location drawing no. sur dessin no. C drawing no. dessin no. | A B C |
|--------|---|----------|

project / projet

**PRINCE RUPERT, B.C.
(RUSHBROOK)
FLOAT & WHARF
RENEWAL**

drawing / dessin

**FLOAT 'G', 'H', 'J', 'K',
'L' & 'M'.
LAYOUT DETAILS**

designed / conçu

date / date

drawn / dessiné

date / date

reviewed / examiné

date / date

approved / approuvé

date / date

Tender / Soumission

PWC Project Manager / Administrateur de projets TPC

project number / no. du projet

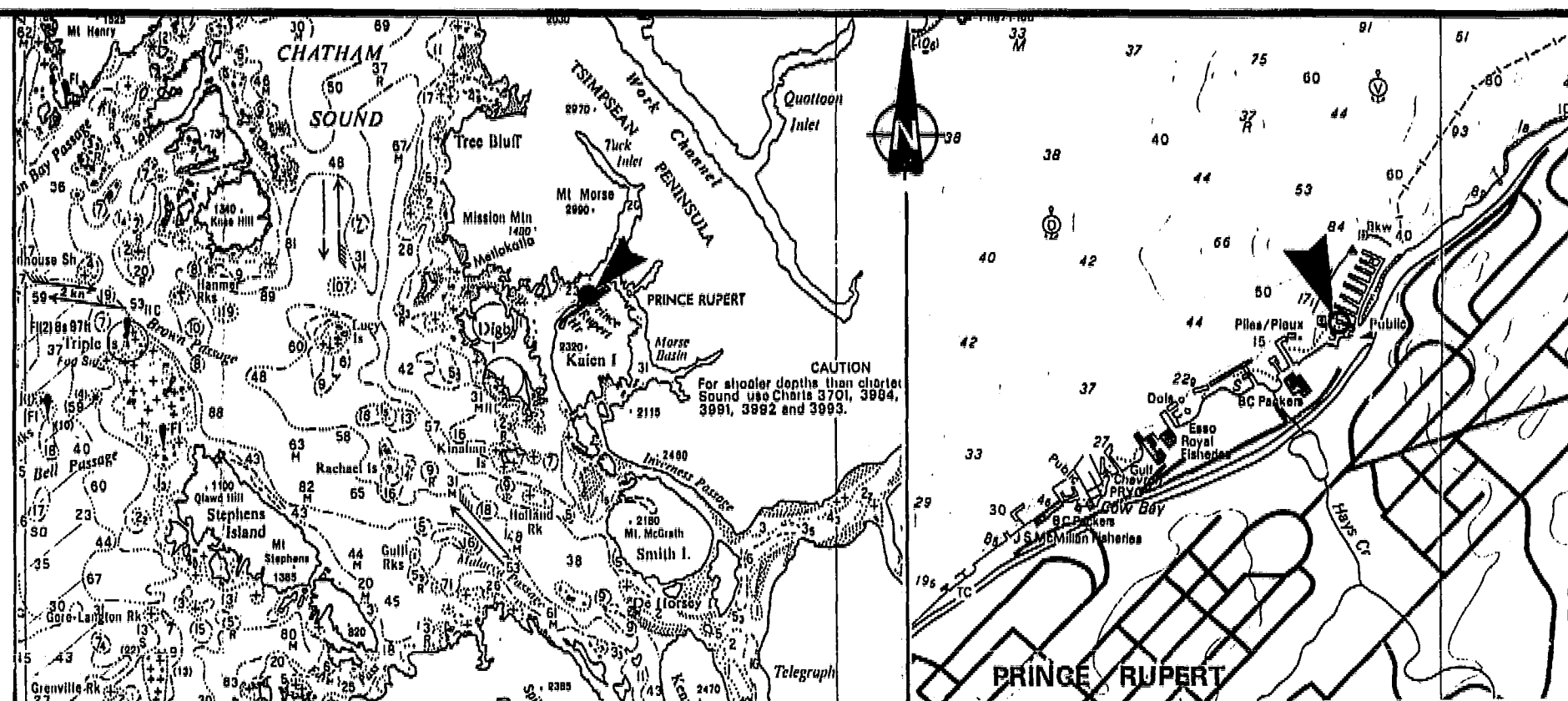
drawing no. / no. du dessin

3 of 5

80-P12

LEGEND

- ⊙ New Post and Concrete Footing
- New Size 33 Pile
- ⊠ Existing Post and Concrete Footing to remain
- Existing Pile to remain
- ▭ New Concrete Sill with New 292 x 305 Cap
- ▭ Existing Concrete Footing with existing cap to remain

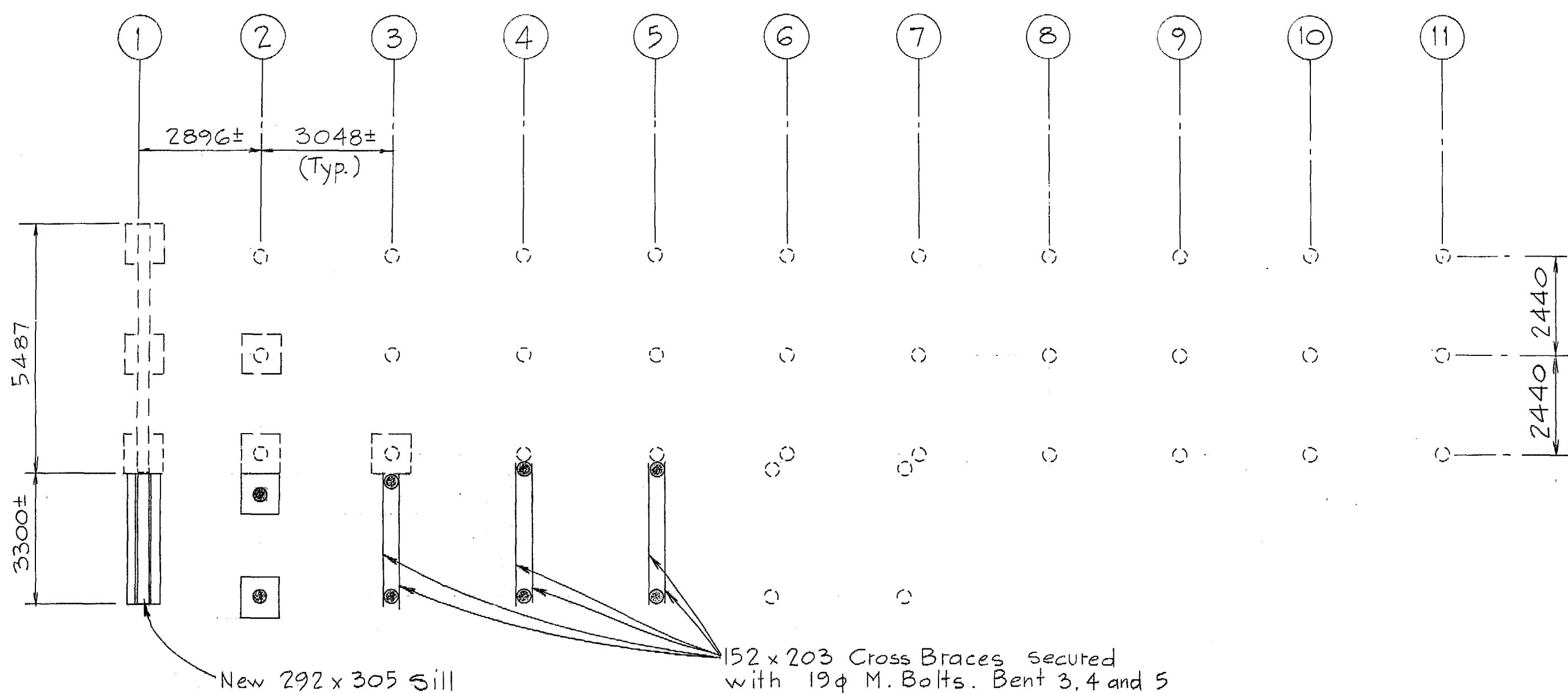


LOCATION CHARTS

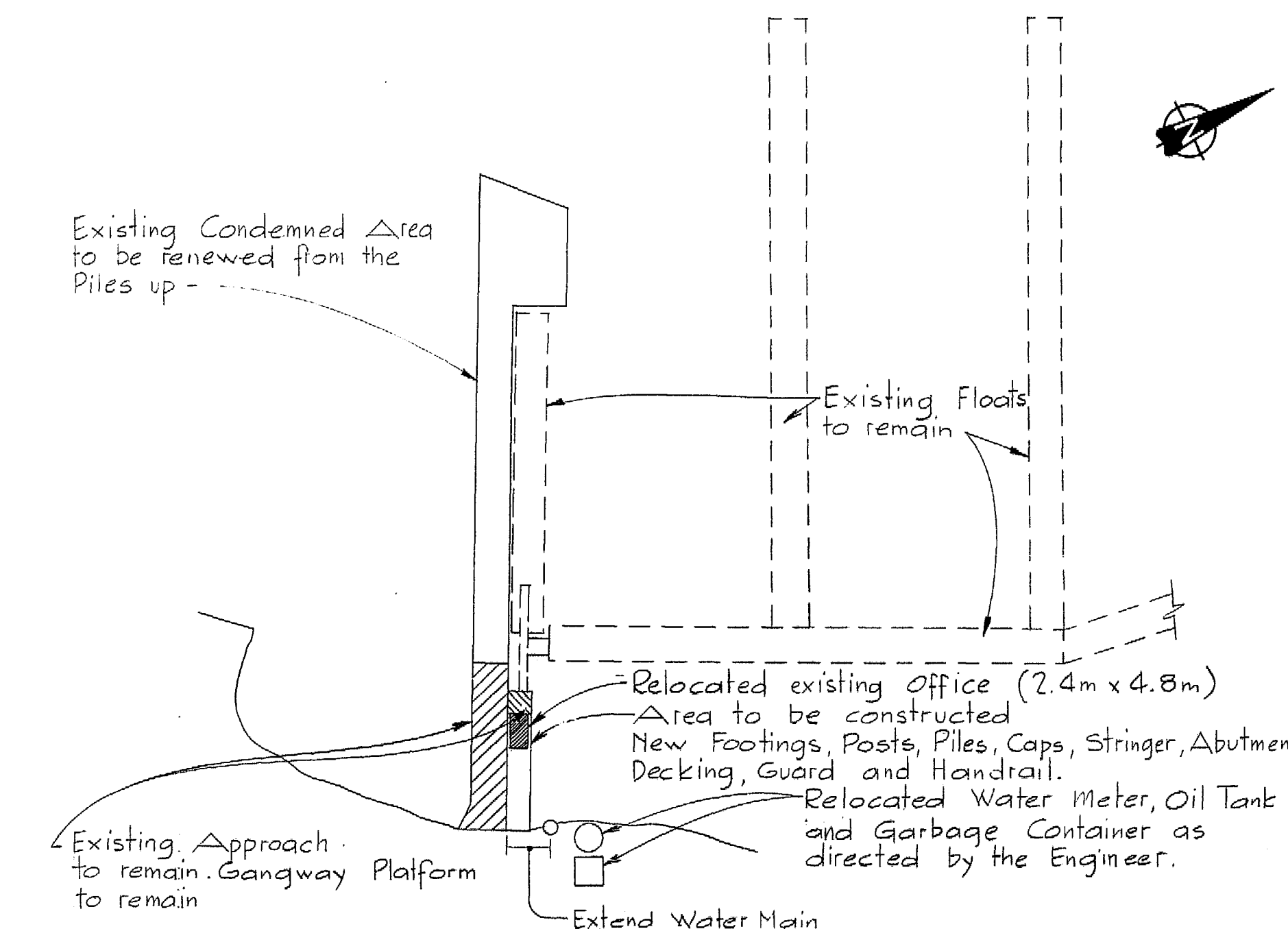
Public Works Canada / Travaux publics Canada

Pacific Region

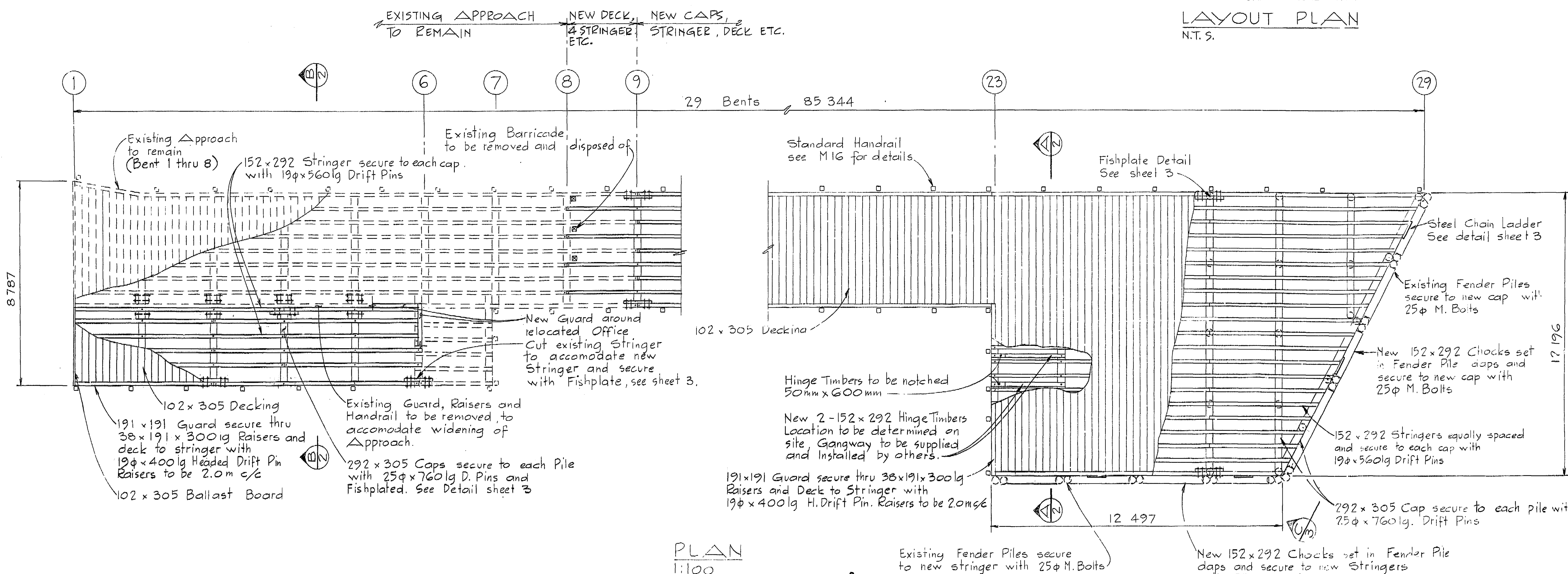
Fisheries and Oceans Canada



PILING PLAN (PART)
1:100



LAYOUT PLAN
N.T.S.



PLAN
1:100

| revisions | date |
|-----------|------|
| | |

| | | |
|----------|---------------------------------------|----------|
| A | A detail no. du détail | A |
| B | B location drawing no. sur dessin no. | B |
| C | C drawing no. dessin no. | C |

project project

PRINCE RUPERT, B.C.
RUSHBROOK
WHARF RENEWAL

drawing dessin

LAYOUT PLAN,
SUPERSTRUCTURE PLAN

designed N.T. conçu

date Nov. 87

drawn mab dessiné

date Nov. 87

reviewed *E. J. ...* examiné

date 87/12/11

approved approuvé

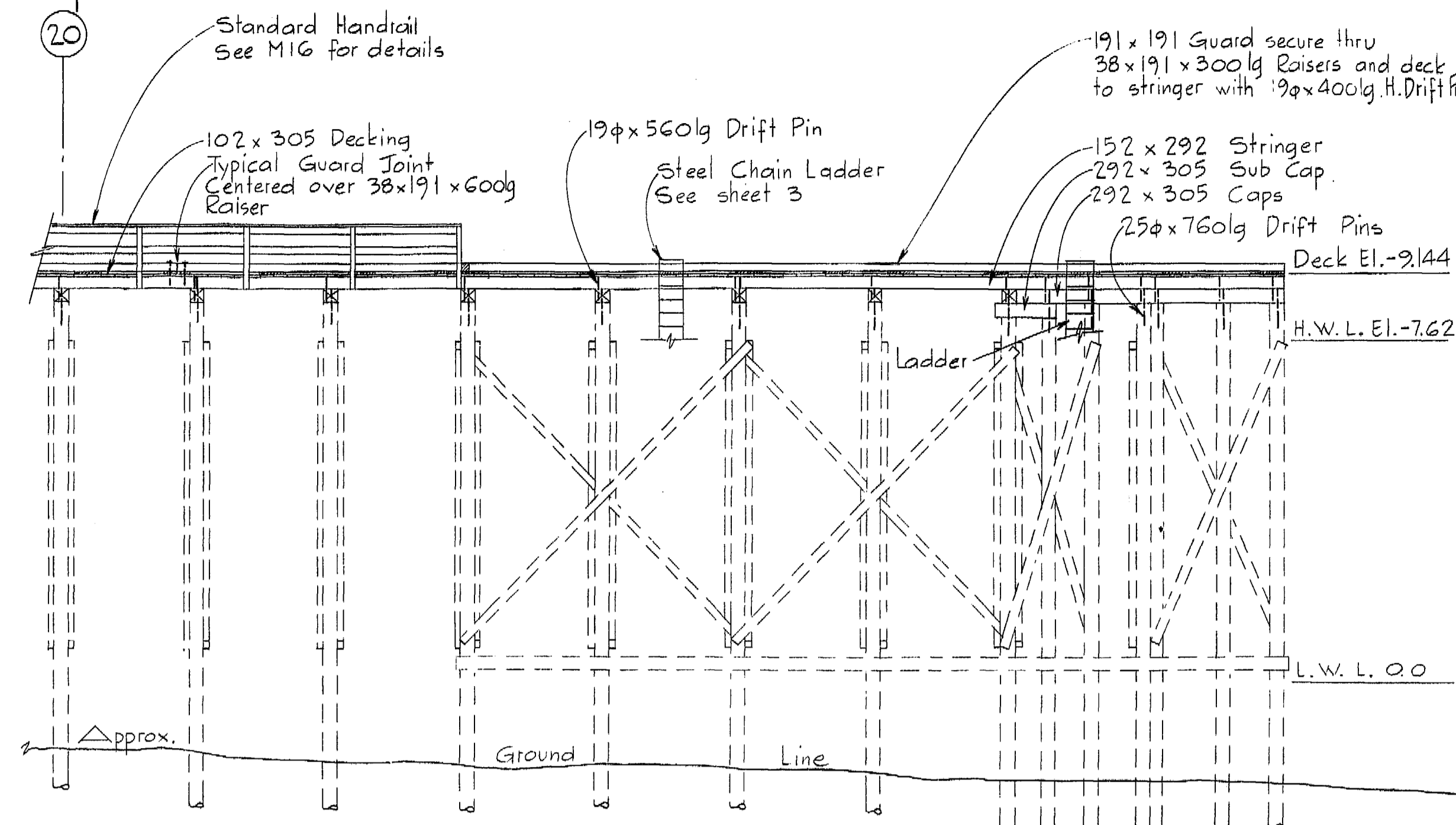
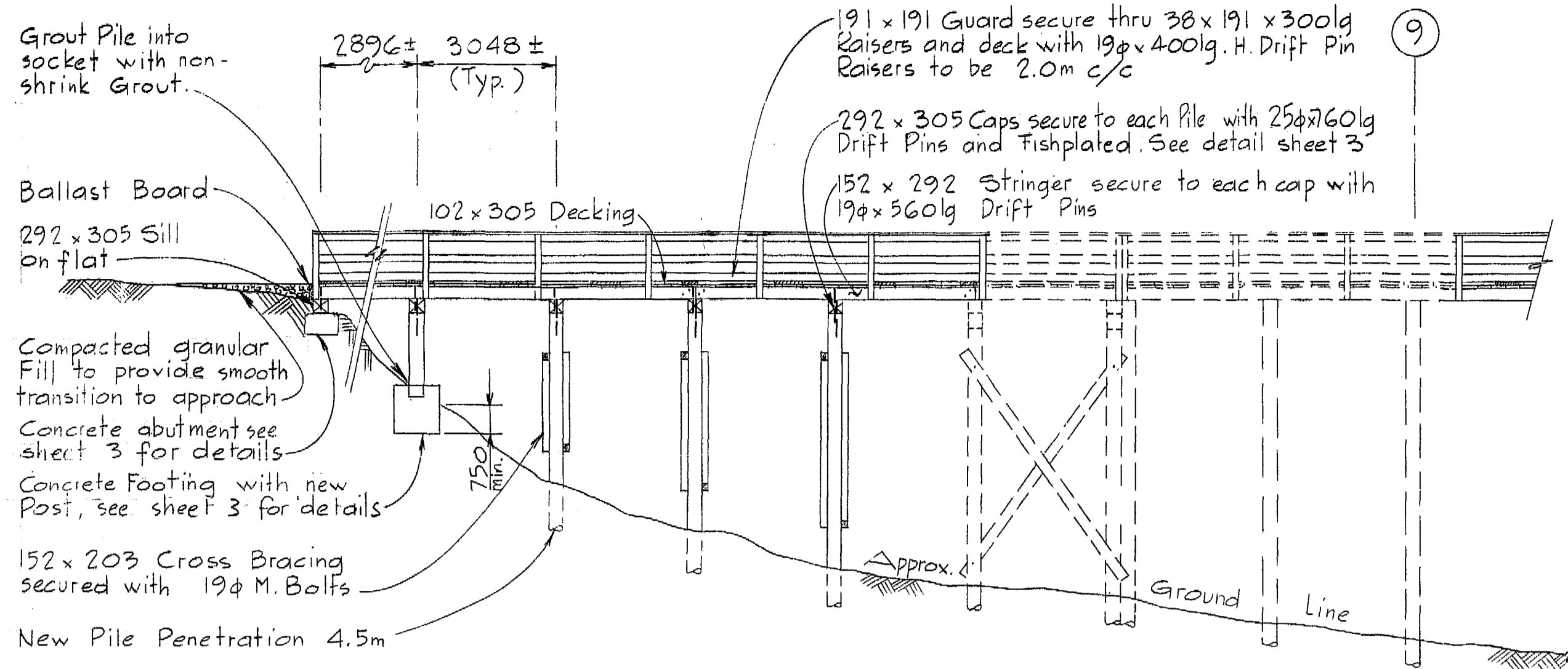
date

Tender *E. J. ...* soumission

PWC Project Manager Administrateur de projets TPC

project number 707 239 no. du projet

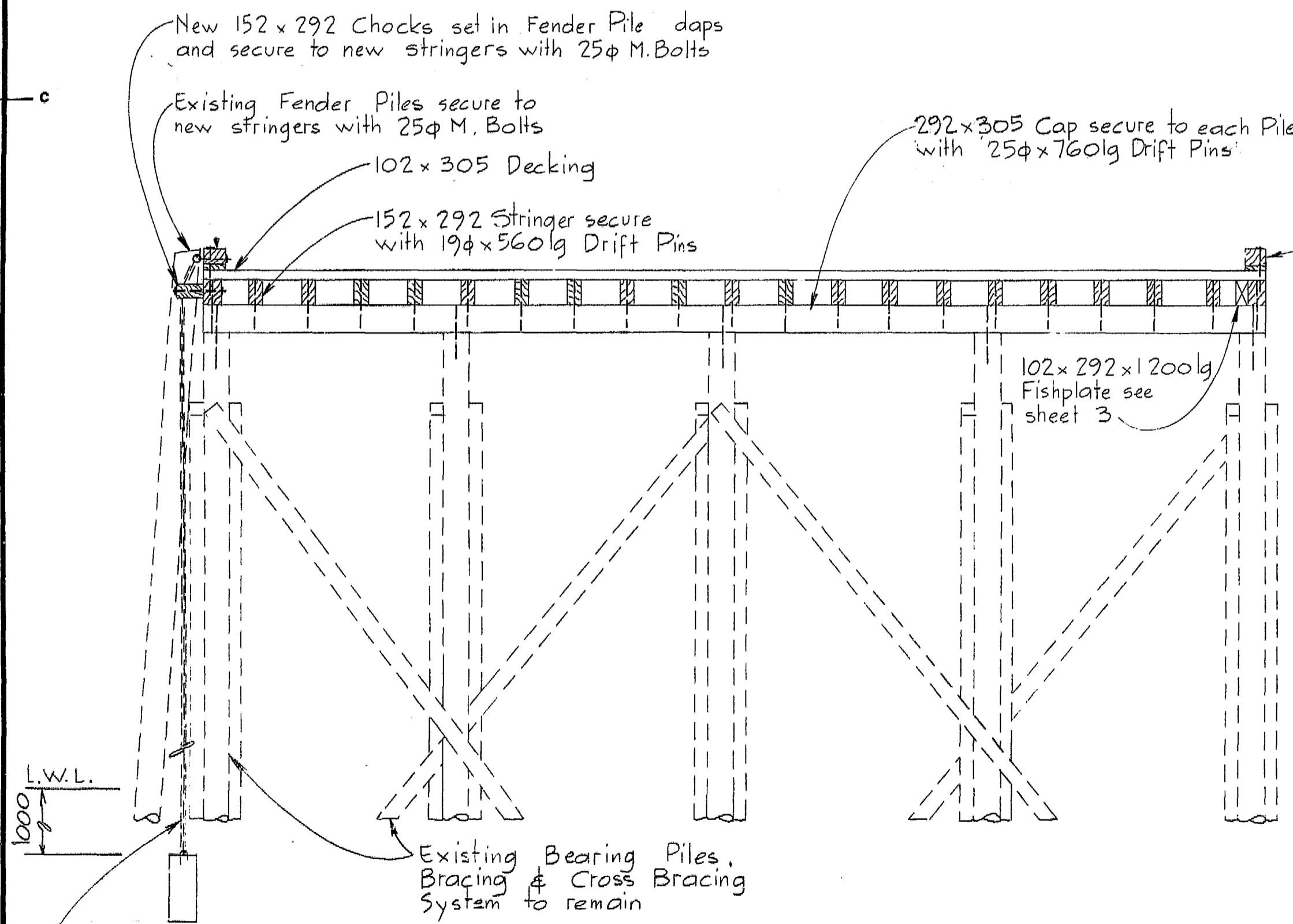
drawing no. 1 of 4 no. du dessin



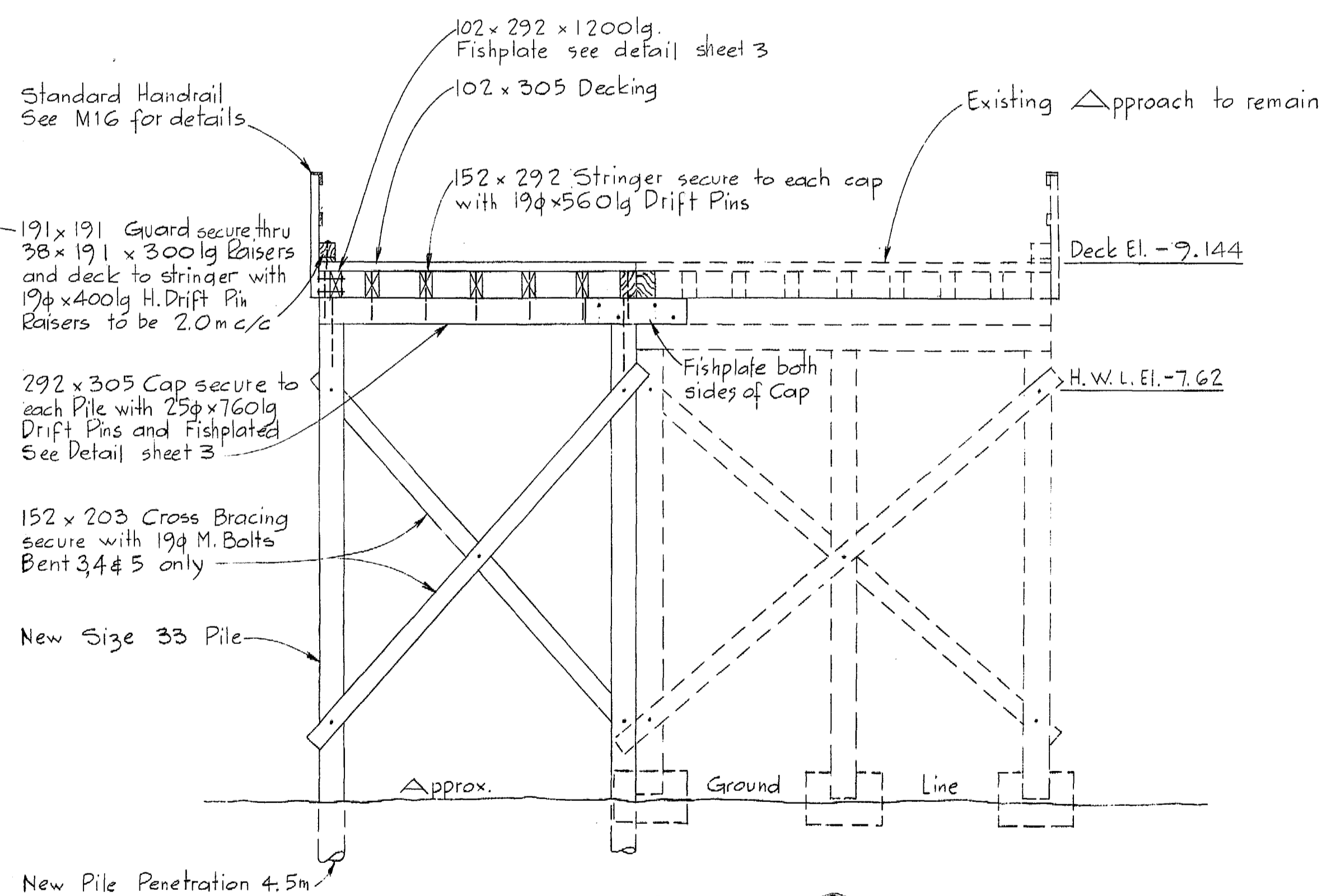
PART ELEVATION 1:100

NOTE

- Existing Bearing Piles, Fender Piles, Fender Log and Bracing System to remain
- Cut existing Pile as required to suit new 292 x 305 x 900lg Corbel See detail sheet 3
- Checks not shown for clarity



SECTION A 1:50



SECTION B 1:50

| | |
|-----------|------|
| revisions | date |
|-----------|------|

| | |
|---------------------------------------|---|
| A detail no. no. du détail | A |
| B location drawing no. sur dessin no. | B |
| C drawing no. dessin no. | C |

project

PRINCE RUPERT, B.C.
RUSHBROOK WHARF RENEWAL

drawing

ELEVATION AND SECTIONS

designed D.T. conçu

date Nov. 1987

drawn MJB dessiné

date Nov. 1987

reviewed [Signature] examiné

date [Signature] approuvé

date [Signature] Soumission

PWC Project Manager Administrateur de projets TPC

project number no. du projet

707 239

drawing no. no. du dessin

2 of 4

