

Figure 1. Fisheries and Oceans Canada Newfoundland and Labrador Region/Pêches et Océans Canada Région de Terre-Neuve et du Labrador

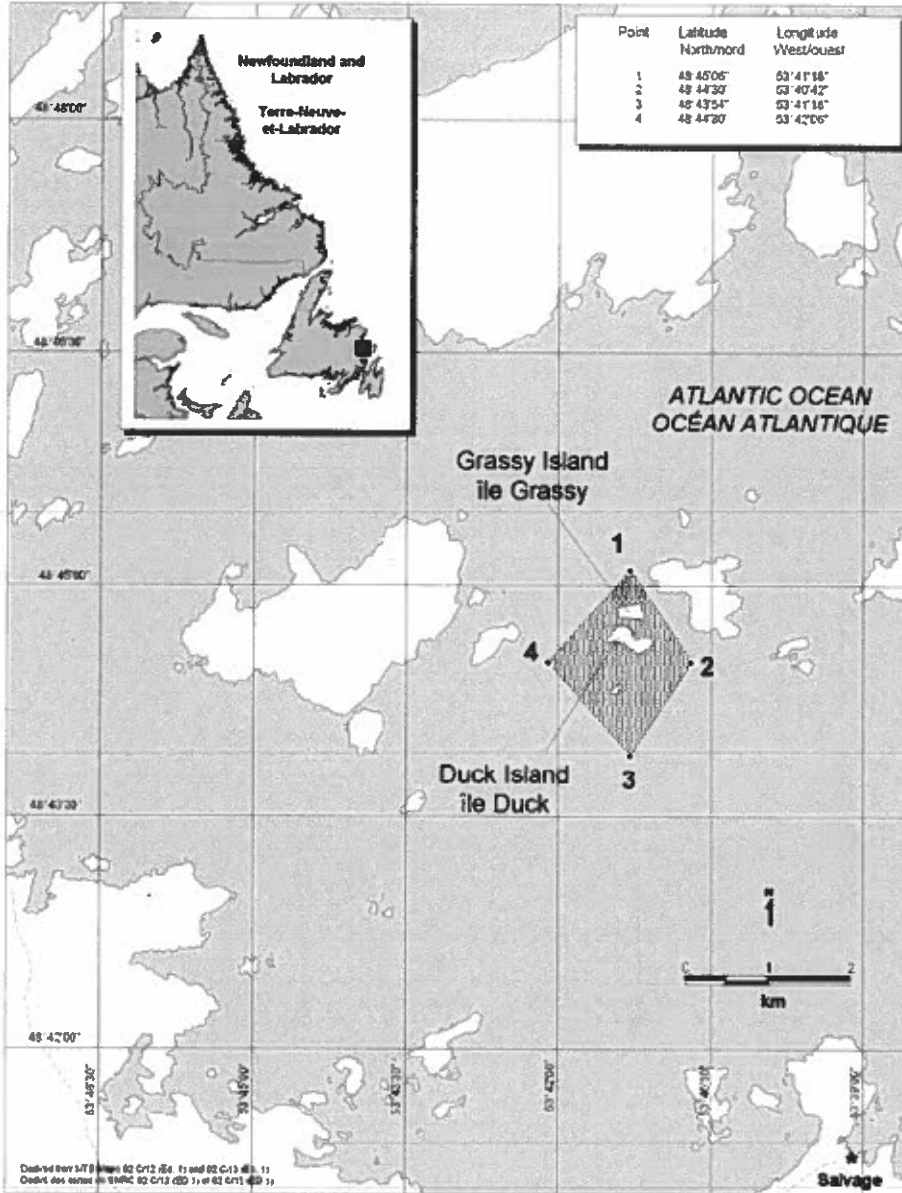


Figure 2a - EASTPORT — DUCK ISLAND MARINE PROTECTED AREA/ZONE DE PROTECTION MARINE D'EASTPORT — ÎLE DUCK

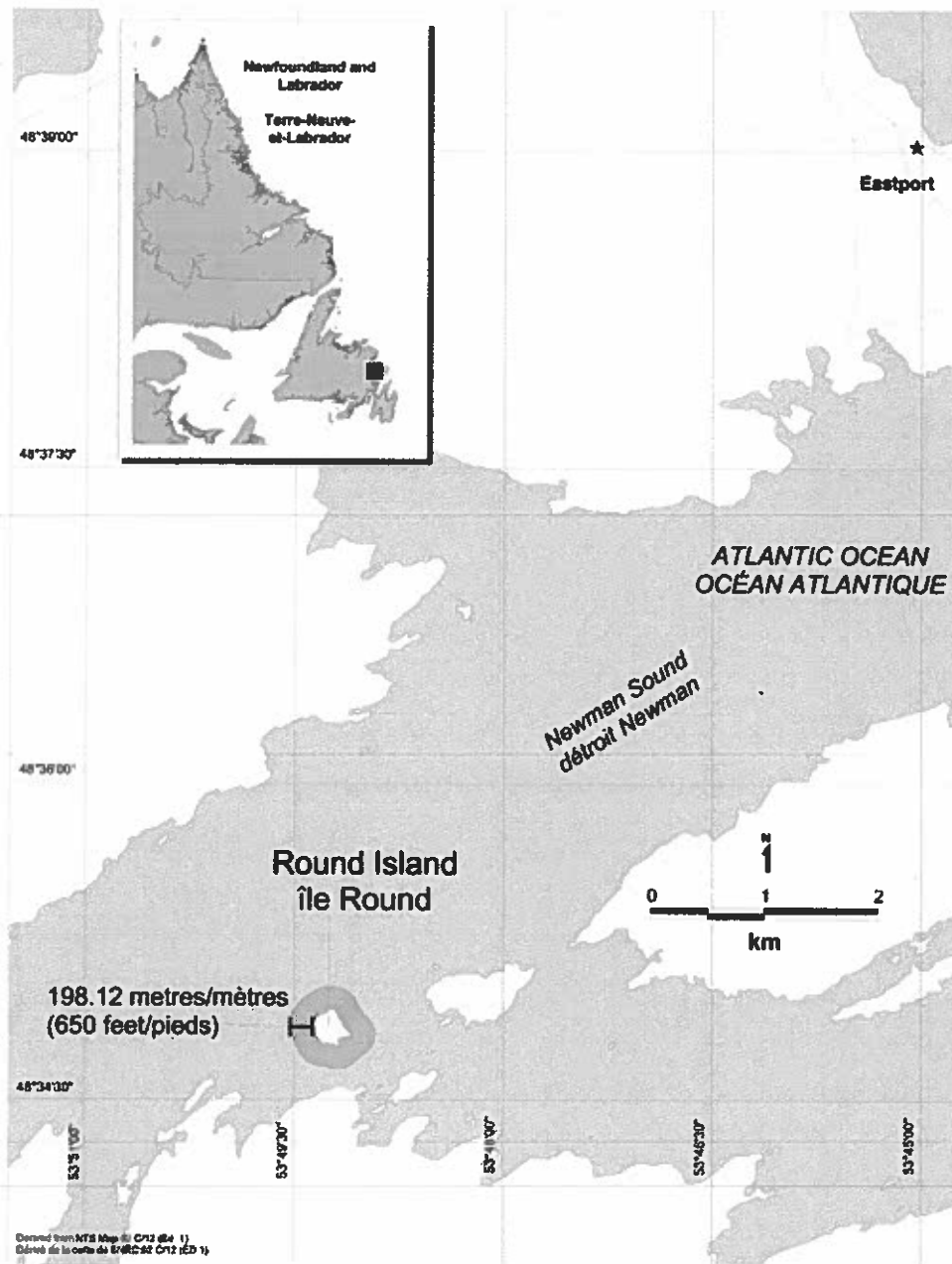


Figure 2b - EASTPORT — ROUND ISLAND MARINE PROTECTED AREA/ZONE DE PROTECTION MARINE D'EASTPORT — ÎLE ROUND

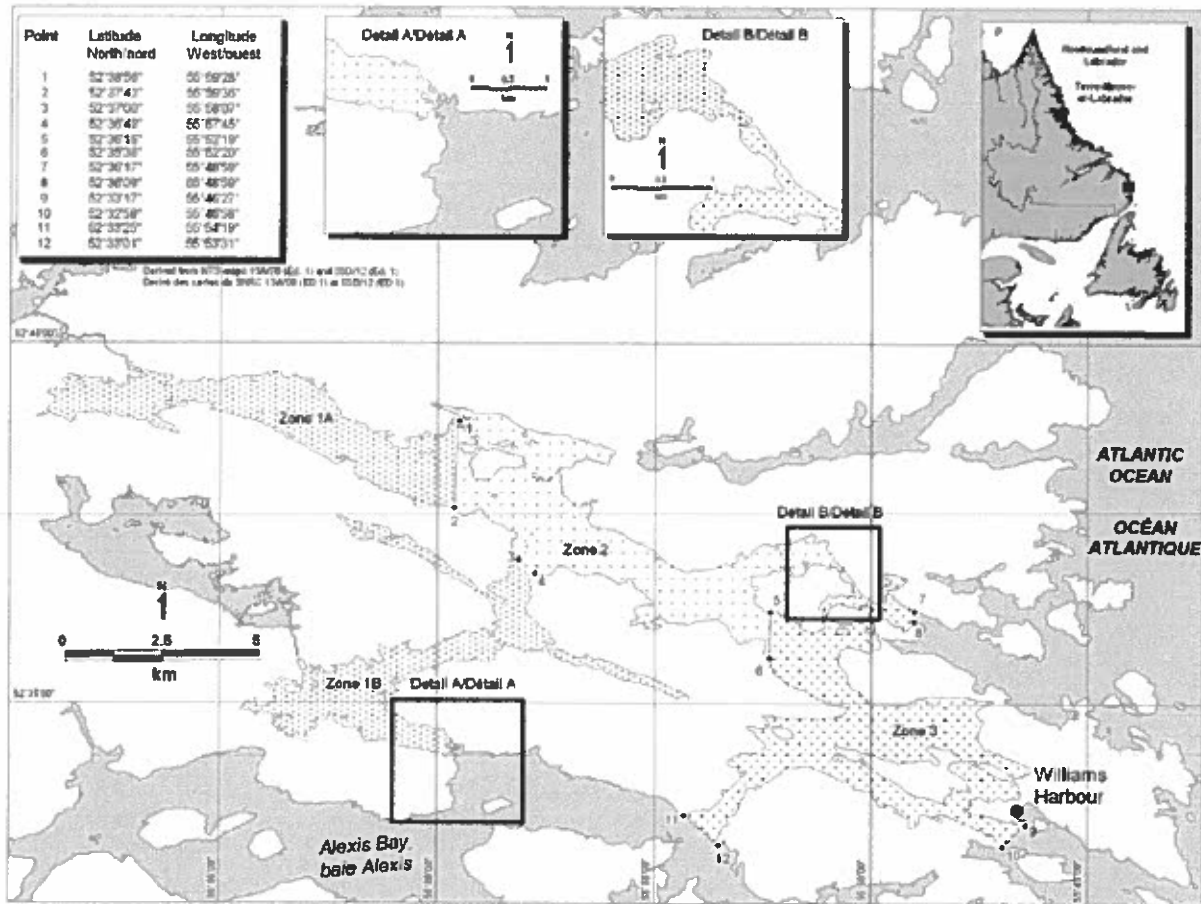
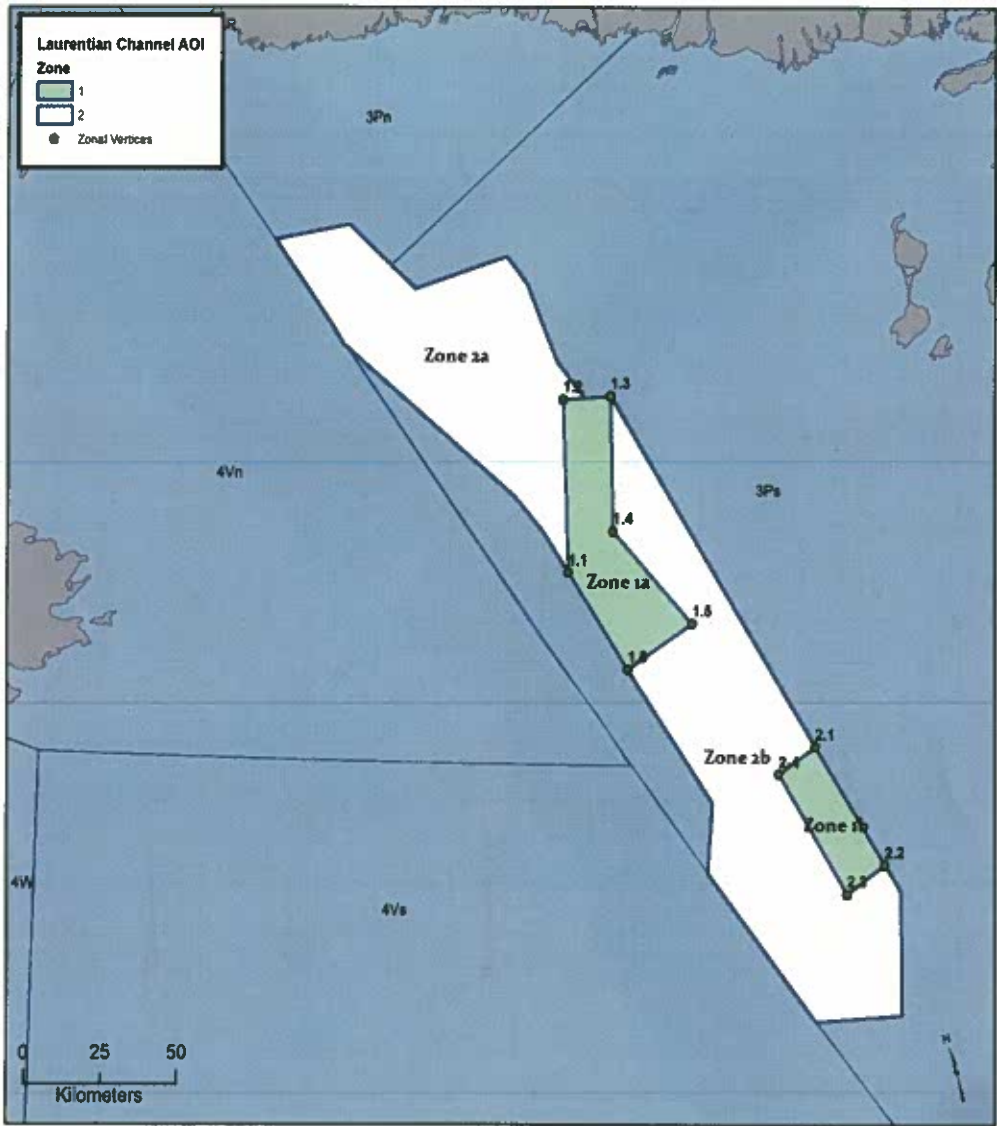


Figure 3 - GILBERT BAY MARINE PROTECTED AREA / ZONE DE PROTECTION MARINE DE LA BAIE GILBERT



Area of Zone 1a :
 1494.70 km²

Area of Zone 1b:
 614.42 km²

Total: 2109.12 km²

% of total Laurentian Channel AOI: 17.5%

Zone Vertices		
Vertex ID	Latitude	Longitude
1.1	46.181	-57.79
1.2	46.644	-57.822
1.3	46.655	-57.619
1.4	46.293	-57.603
1.5	46.047	-57.364
1.6	45.924	-57.526
2.1	45.644	-56.895
2.2	45.718	56.743
2.3	45.401	-56.457
2.4	45.323	56.614

Figure 4 – LAURENTIAN CHANNEL AREA OF INTEREST/Région du chenal Laurentien de la zone d'intérêt